

HOW TO RIDE

KNOW YOUR

- Line number
- Departure time and location
- Destination

Line Number and Destination are located on vehicle's front windshield

PLAN, TRACK AND SCHEDULE RIDES

Download the Transit app

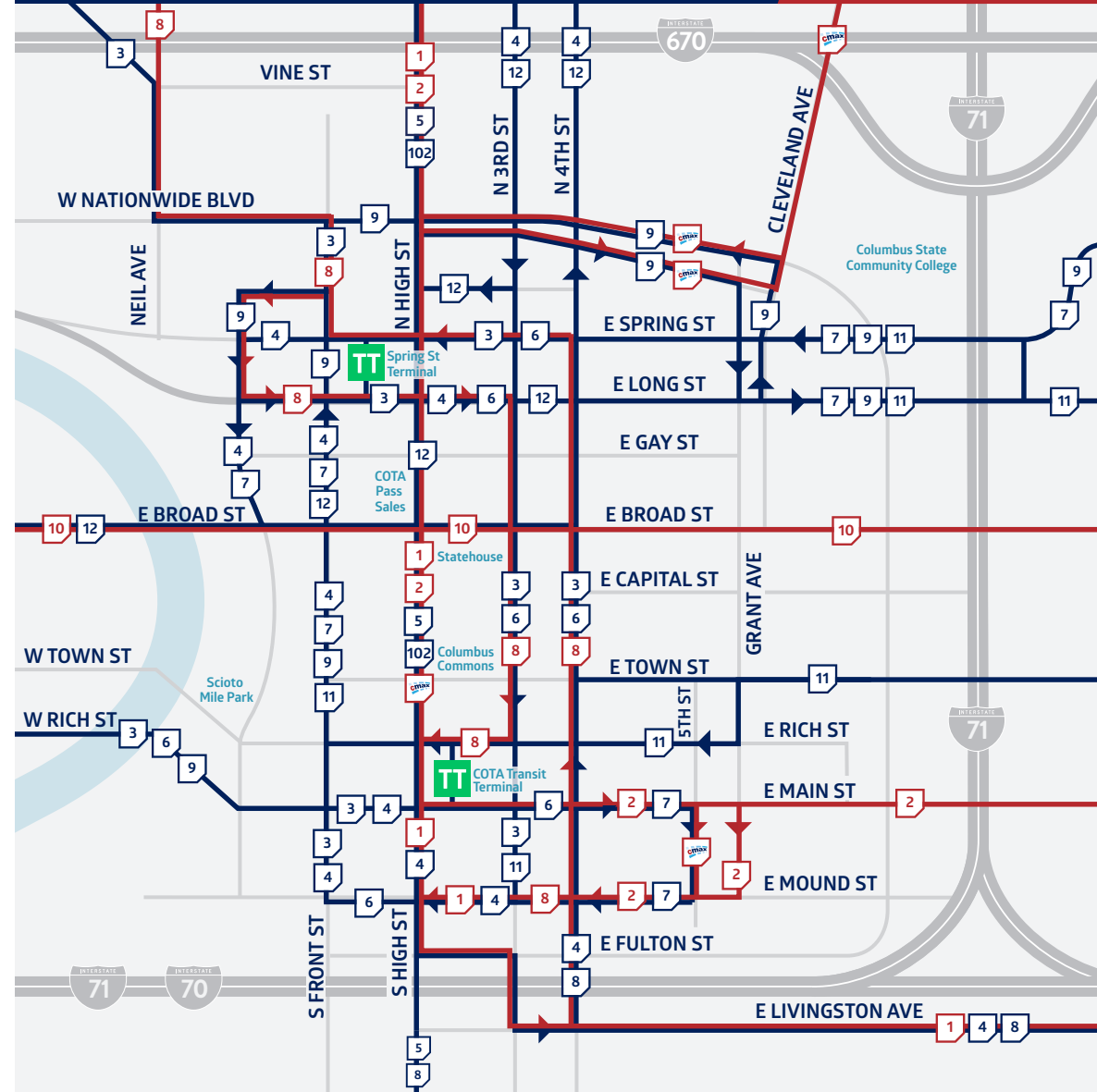


TRAVEL REMINDERS

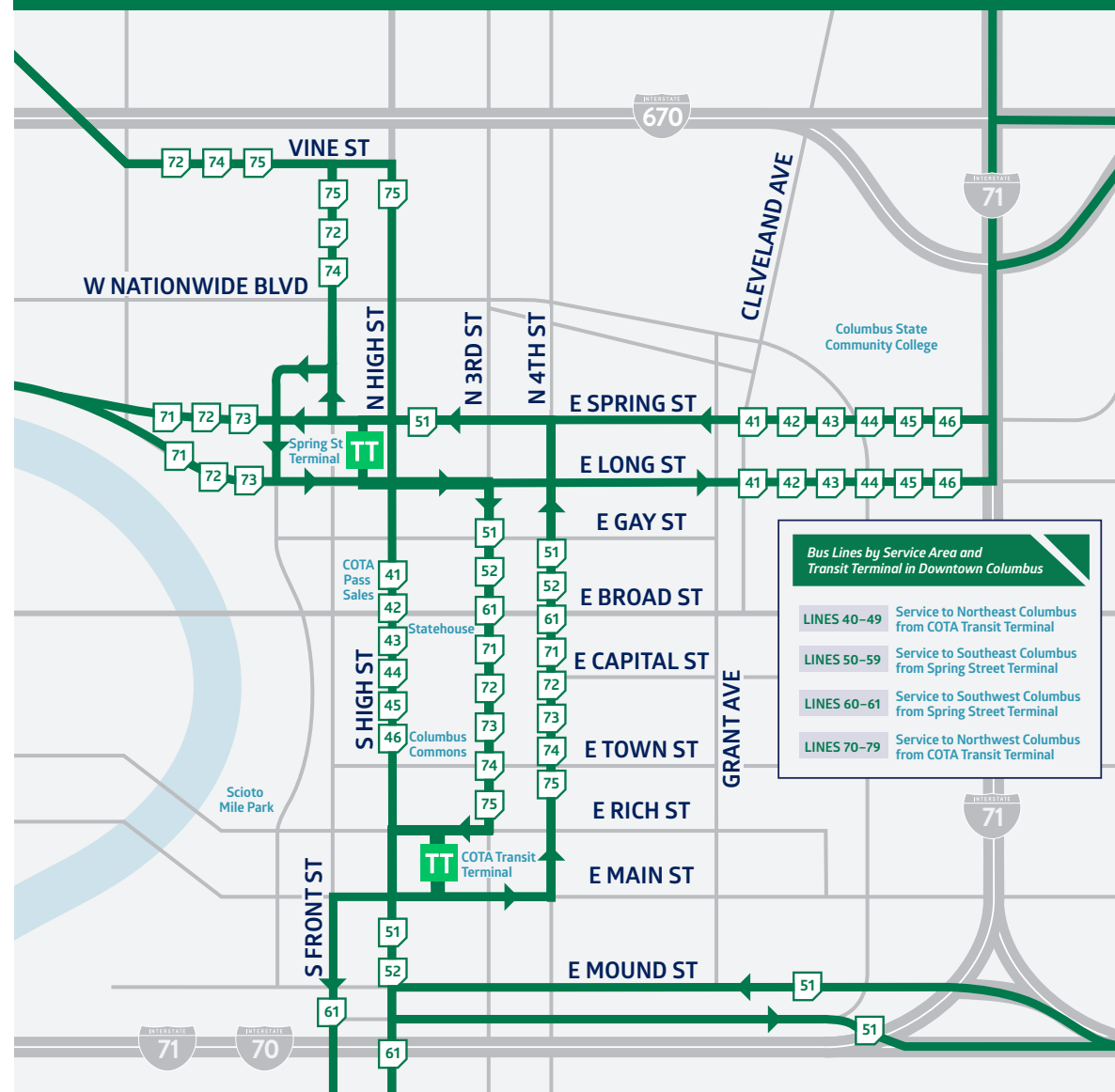
- Arrive 5 minutes early to your stop
- Have fare ready (Cash, COTA Smartcard or Transit app on your smartphone)
- If transferring and paying in cash, notify your Operator for a transfer pass before paying
- Signal to stop using the yellow pull cord over your seat's window
- Exit through the rear door
- All vehicles are wheelchair-lift accessible
 - Seats at the front are designated for passengers with disabilities.
- No-cost parking is available at COTA Park & Ride locations
- Sunday Schedules are followed on holidays
- Strollers are welcome, but they cannot block aisles or doorways

This information is available in accessible formats.

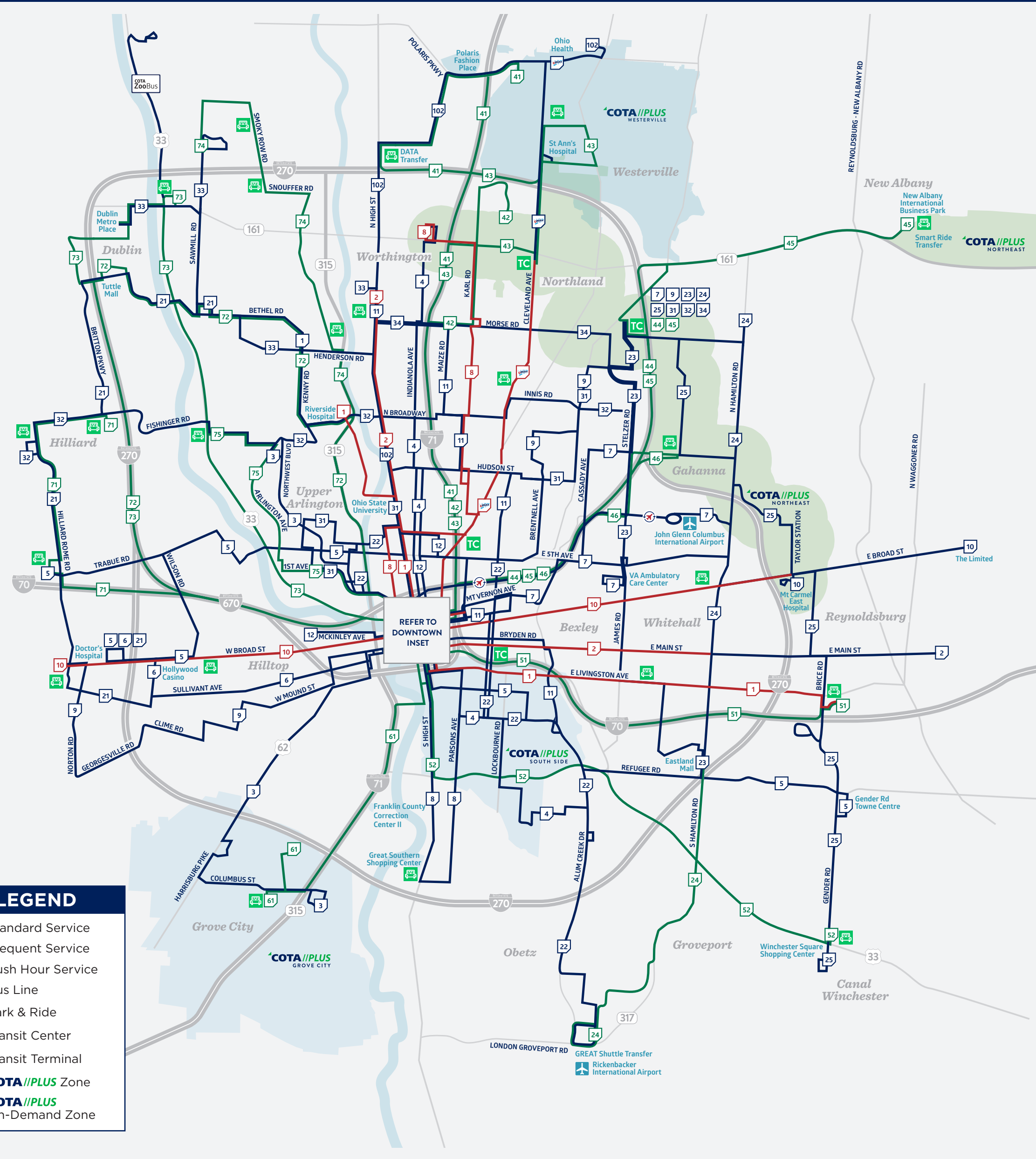
DOWNTOWN INSET *standard frequent*



DOWNTOWN INSET *rush hour only*



COTA SYSTEM MAP



SERVICE TYPE

frequency legend

- STANDARD**
 - Serving you throughout the day
 - Departure times are 15-30 minutes apart
- FREQUENT**
 - Serving you throughout the day
 - Departure times are every 15 minutes or less
- RUSH HOUR**
 - Serving you Monday-Friday between 6:30 AM to 9:00 AM and 3:00 PM to 6:00 PM.

BUS LINES

by service area

- LINES 1-19** Run through Downtown
- LINES 20-29** Run in the North & South Direction
- LINES 30-39** Run in the East & West Direction
- LINES 40-49** Serve Northeast Columbus
- LINES 50-59** Serve Southeast Columbus
- LINES 60-69** Serve Southwest Columbus
- LINES 70-79** Serve Northwest Columbus

LATE-NIGHT LINEUPS



Late-night lineups are scheduled time when most major lines arrive Downtown at the same time to provide transfer opportunities. Lineups occur at night on weekdays and weekends. See the following bus schedules for specific late-night lineup times.

LINES WITH LATE-NIGHT LINEUPS:

- | | |
|--------------------------|--|
| 1 Kenny / Livingston | 8 Karl / S High / Parsons |
| 2 E Main / N High | 9 W Mound / Brentnell |
| 3 Northwest / Harrisburg | 10 E Broad / W Broad |
| 4 Indianola / Lockbourne | 11 Bryden / Maize |
| 5 W 5th / Refugee | 102 Polaris Pkwy / N High (Northbound) |
| 6 Sullivant (Westbound) | CMAX (Northbound) |
| 7 Mt Vernon (Northeast) | |

INFORMATION

CALL 614.228.1776 | VISIT www.cota.com

DOWNTOWN TRANSFERS

There are 3 COTA transfer zones downtown (Zone 1, Zone 2 & Zone 3) for transferring between lines 1-11, 102 & CMAX. The line 10 stops in Zone 2 ONLY.

ROUTE NUMBER / NAME	ZONE 1	ZONE 2	ZONE 3
1 KENNY / LIVINGSTON <i>Southeast</i>	1C	2C	T
1 KENNY / LIVINGSTON <i>Northwest</i>	1B	2D	3F
2 E MAIN / N HIGH <i>Eastbound</i>	1C	2C	3A
2 E MAIN / N HIGH <i>Northbound</i>	1B	2D	3D
3 NORTHWEST / HARRISBURG <i>Southwest</i>	1D	2E	3D 3C 3G
3 NORTHWEST / HARRISBURG <i>Northwest</i>	1A	2F	3A
4 INDIANOLA / LOCKBOURNE <i>Southbound</i>	1A	2A	3B
4 INDIANOLA / LOCKBOURNE <i>Northbound</i>	1D	2B	T
5 W 5TH AVE / REFUGEE <i>Westbound</i>	1B	2C	3F
5 W 5TH AVE / REFUGEE <i>Southeast</i>	1C	2D	3B 3E
6 SULLIVANT <i>Westbound</i>	1D	2E	3C 3G
7 MT VERNON <i>Northeast</i>	1D	2B	3C
7 MT VERNON <i>Southwest</i>	1A	2A	3A
8 KARL / S HIGH / PARSONS <i>Northbound</i>	1B	2D	3D 3F
8 KARL / S HIGH / PARSONS <i>Southbound</i>	1C	2C	3E T
9 W MOUND / BRETNELL <i>Southbound</i>	1F	2A	
9 W MOUND / BRETNELL <i>Northbound</i>	1E	2B	
11 BRYDEN / MAIZE <i>Southeast</i>	1A	2A	3A
11 BRYDEN / MAIZE <i>Northbound</i>	1D	2B	3C 3G
102 POLARIS PKWY / N HIGH <i>Northbound</i>	1B	2D	TT
102 POLARIS PKWY / N HIGH <i>Southbound</i>	1C	2C	TT
CMAX <i>Northbound</i>	1B	2D	3D
CMAX <i>Southbound</i>	1C	2C	3A

TRANSFER STOP

Locations

ZONE 1:

- 1A W Spring St & N Front St stop #3142
- 1B N High St & E Long St stop #5910
- 1C N High St & W Long St stop #4101
- 1D E Long St & N High St stop #4157
- 1E N Front St & W Long St stop #7338
- 1F N Front St & W Long St stop #7338

TT COTA Transit Terminal

ZONE 2:

- 2A S Front St & W Broad St stop #7456
- 2B N Front St & W Gay St stop #4122
- 2C N High St & W Broad St stop #2900
- 2D S High St & E Broad St stop #6464
- 2E S 3rd St & E Broad St stop #4114
- 2F S 4th St & E Capital St stop #7434

ZONE 3:

- 3A E Main St & S High St stop #1644
- 3B S High St & W Main St stop #7257
- 3C W Mound St & S High St stop #4228
- 3D E Mound St & S High St stop #1797
- 3E S High St & W Mound St stop #4109
- 3F S High St & E Mound St stop #6370
- 3G S Front St & W Mound St stop #6415
- T E Fulton St & S High St Temporary Construction Stop

