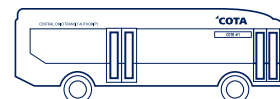


MOVING YOU FORWARD



FARES

STANDARD, FREQUENT, RUSH HOUR

Free transfers valid for two hours

\$2

CHILDREN AGES 5-12

Ages 4 and under ride at no cost

\$1

WITH ADA CARD

No Fare

DAY PASS

\$4.50

31-DAY PASS

\$62

Half-price fares are available for Seniors, Veterans, Key ID holders and those on Income Assistance. For more information about discounts, passes and fare capping, visit **COTA.com/fares**.

TRANSIT APP

Download the Transit app to plan, track and pay for your trips.

Only pay for what you use!

Fares are capped at \$4.50 a day or \$62/month when you use the app or a COTA Smartcard.



COTA.com/transitapp

VEHICLE FREQUENCY

STANDARD

Mon–Fri: 5 a.m.–11 p.m.

Sat, Sun: 5 a.m.–10 p.m.

Departure times

16–60 minutes apart

FREQUENT

Mon–Fri: 5 a.m.–11 p.m.

Sat, Sun: 5 a.m.–10 p.m.

Departure times

15 minutes or less

RUSH HOUR

Mon–Fri:

6:30–9 a.m.

3–6 p.m.

HOLIDAY SERVICE

Please note: COTA observes Sunday schedules on holidays, including New Year's Day, Martin Luther King Jr. Day, Memorial Day, Juneteenth, Independence Day, Labor Day, Veterans Day, Thanksgiving and Christmas.

USING YOUR SCHEDULE

► NORTH

Livingston Ave & Champion Ave				← Direction of the line			
N High St & Gay St				← Stop intersection or landmark			
University City Shopping Center				← Timepoint / Transfer Zone			
D	LATE-NIGHT	ZONE 1	E	← Departure time PM times shown in BOLD			
6:05	-	6:15	6:18				
9:01	-	9:11	9:14				
9:05	-	9:15	9:18				
9:40	9:50	10:00	10:03				
10:40	10:50	11:00	11:03				
11:40	11:50	12:00	12:03				
				← Late-Night Lineup			
				ARRIVAL AT STOP DEPARTURE FROM STOP			

Lineups are times when most major lines arrive Downtown at the same time for transfers, occurring all day Sunday and after 9 p.m. Monday–Saturday. See schedule for times.

BE PREPARED

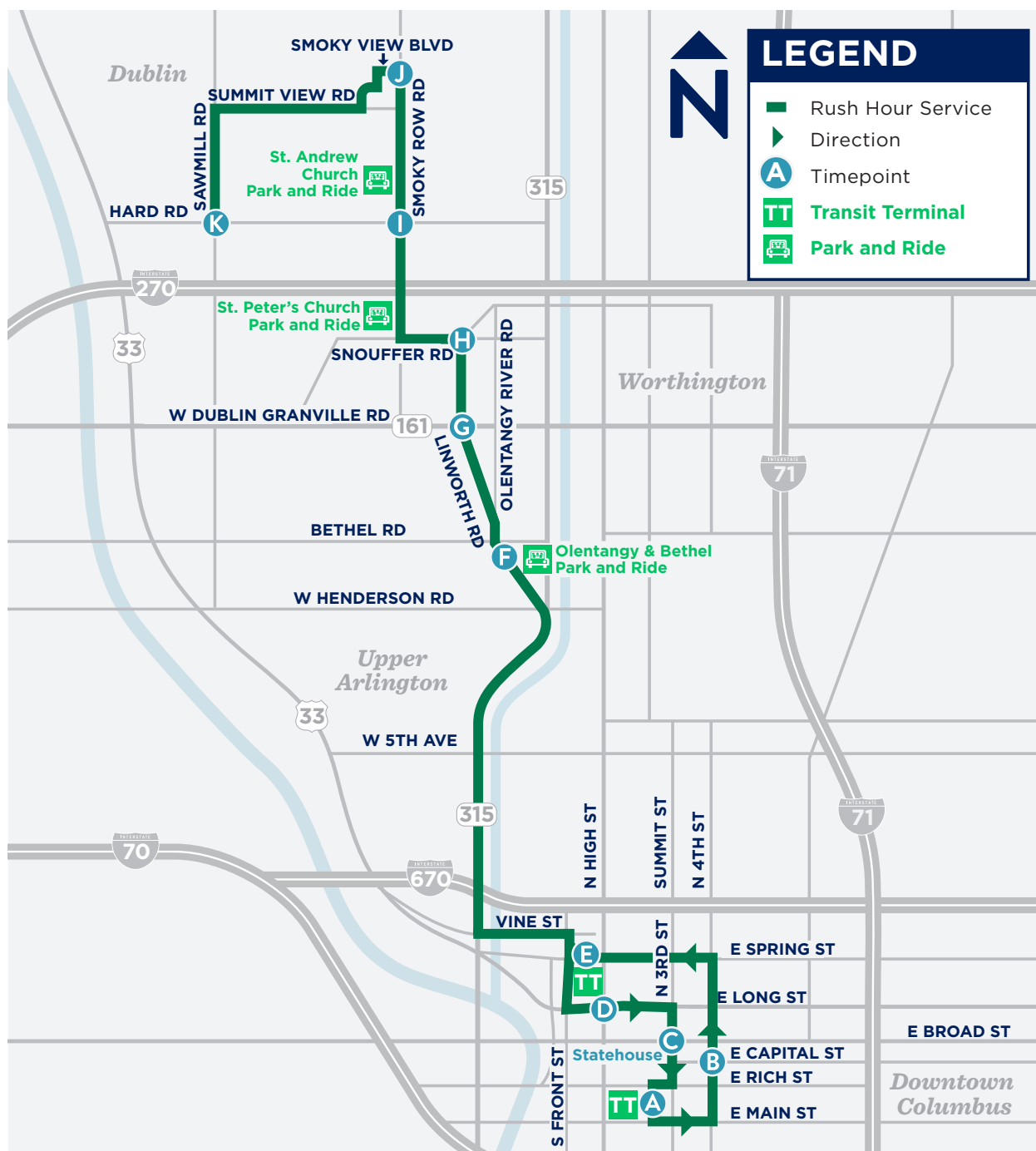
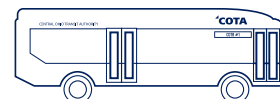
KNOW YOUR:

- Line number
- Departure time and location
- Destination

MAKE SURE TO:

- Arrive at your stop five minutes early.
- Be visible — step outside of the shelter if you are in one and remain close to the transit stop sign.
- The line number and destination are located on the vehicle's front windshield.
- Have fare ready (cash, COTA Smartcard or Transit app on your smartphone).
- If transferring later, ask your Operator for a transfer pass before paying.
- Motion to the Operator as your transit vehicle approaches.
- Use the yellow cord over your seat's window when approaching your stop. Exit through the rear door.

LINE 74 MAP



LOCAL DESTINATIONS

- Olde Sawmill Square Shopping Center
- St. Andrew Park and Ride
- Linworth Road Community Park
- Olentangy & Bethel Park and Ride
- Downtown Columbus

► SOUTH

MONDAY-FRIDAY

Sawmill Rd & Hard Rd	Smoky View Blvd & Smoky Row Rd	Smoky Row Rd & Hard Rd	Snouffer Rd & Linworth Rd	Linworth Rd & State Route 161	Olentangy River Rd & Bethel Park and Ride	W Long St & N High St	S 3rd St & E Broad St	COTA Transit Terminal (Bay 7)
K	J	I	H	G	F	D	C	A
7:01	7:07	7:11	7:17	7:21	7:26	7:40	7:42	7:46

Beyond this point, transit vehicles
may run UP TO FIVE MINUTES EARLY.

► NORTH

MONDAY-FRIDAY

COTA Transit Terminal (Bay 7)	S 4th St & E Capital St	W Spring St & N Front St	Olentangy River Rd & Bethel Park and Ride	Linworth Rd & State Route 161	Snouffer Rd & Linworth Rd	Smoky Row Rd & Hard Rd	Smoky View Blvd & Smoky Row Rd	Sawmill Rd & Hard Rd
A	B	E	F	G	H	I	J	K
5:17	5:22	5:27	5:42	5:47	5:49	5:55	5:58	6:04

Beyond this point, transit vehicles
may run UP TO FIVE MINUTES EARLY.

PM times shown in **BOLD**