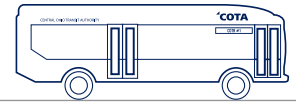


# MOVING YOU FORWARD



## FARES

|  |                |   |
|--|----------------|---|
| <b>STANDARD, FREQUENT, RUSH HOUR</b><br>Free transfers valid for two hours | <b>\$2</b>     | Half-price fares are available for Veterans, Medicare cardholders, individuals with disabilities, adults 65 and older, SSDI recipients and those receiving income assistance. Learn more at <a href="https://www.cota.com/fares">COTA.com/fares</a> . |
| <b>CHILDREN AGES 5-12</b><br>Ages 4 and under ride at no cost              | <b>\$1</b>     |   |
| <b>WITH ADA CARD</b>   | <b>No Fare</b> |   |
| <b>DAY PASS</b>  | <b>\$4.50</b>  |   |
| <b>31-DAY PASS</b>   | <b>\$62</b>    |   |

## TRANSIT APP

Download the Transit app to plan, track and pay for your trips.

### Only pay for what you use!

Fares are capped at \$4.50 a day or \$62/month when you use the app or a COTA Smartcard.



[COTA.com/transitapp](https://www.cota.com/transitapp)

## VEHICLE FREQUENCY

### STANDARD

Mon–Sat: 5 a.m.–12 a.m.  
Sun: 5 a.m.–10 p.m.  
Departure times  
**16–60 minutes apart**

### FREQUENT

Mon–Sat: 5 a.m.–12 a.m.  
Sun: 5 a.m.–10 p.m.  
Departure times  
**15 minutes or less**

### RUSH HOUR

Mon–Fri:  
6:30–9 a.m.  
3–6 p.m.

## HOLIDAY SERVICE

**Please note:** COTA observes Sunday schedules on holidays, including New Year's Day, Martin Luther King Jr. Day, Memorial Day, Juneteenth, Independence Day, Labor Day, Veterans Day, Thanksgiving and Christmas.

## USING YOUR SCHEDULE

► **NORTH**

← Direction of the line

← Stop intersection or landmark

← Timepoint / Transfer Zone

← Departure time  
PM times shown in **BOLD**

| Livingston Ave & Champion Ave | N High St & Gay St | University City Shopping Center |
|-------------------------------|--------------------|---------------------------------|
| D                             | LATE-NIGHT         | ZONE 1                          |
| E                             |                    |                                 |
| 6:05                          | -                  | 6:15 6:18                       |
| 9:01                          | -                  | 9:11 9:14                       |
| 9:05                          | -                  | 9:15 9:18                       |
| 9:40                          | <b>9:50</b>        | <b>10:00</b> 10:03              |
| 10:40                         | <b>10:50</b>       | <b>11:00</b> 11:03              |
| 11:40                         | <b>11:50</b>       | <b>12:00</b> 12:03              |

↑ ARRIVAL AT STOP

↑ DEPARTURE FROM STOP

← Late-Night Lineup

**Lineups** are times when most major lines arrive downtown at the same time for transfers, occurring all day Sunday and after 10 p.m. Monday–Saturday. See schedule for times.

## BE PREPARED

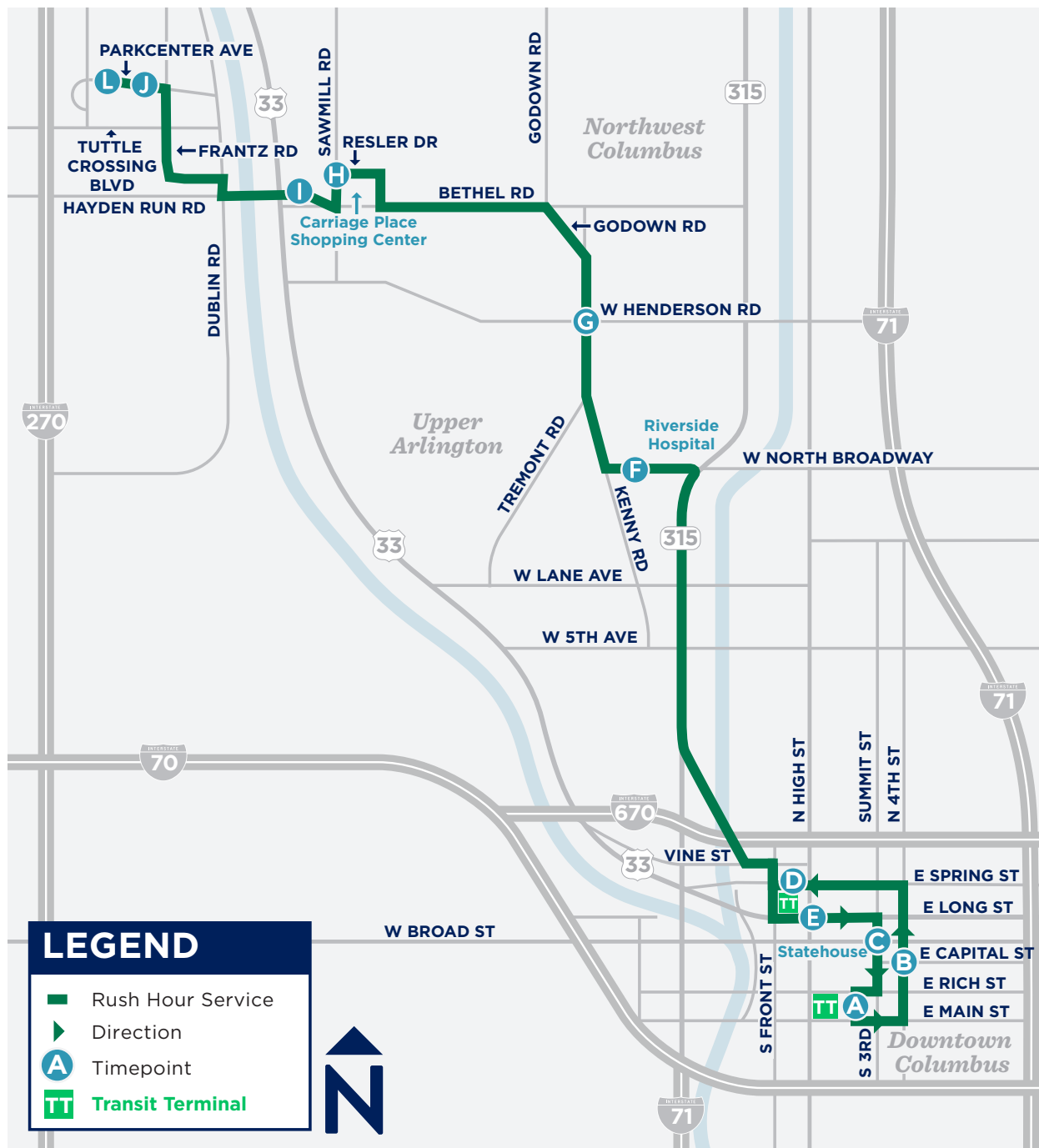
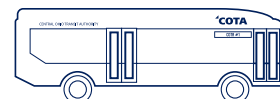
### KNOW YOUR:

- Line number
- Departure time and location
- Destination

### MAKE SURE TO:

- Arrive at your stop five minutes early.
- Be visible — step outside of the shelter if you are in one and remain close to the transit stop sign.
- The line number and destination are located on the vehicle's front windshield.
- Have fare ready (cash, COTA Smartcard or Transit app on your smartphone).
- If transferring later, ask your Operator for a transfer pass before paying.
- Motion to the Operator as your transit vehicle approaches.
- Use the yellow cord over your seat's window when approaching your stop. Exit through the rear door.

# LINE 72 MAP



► SOUTH

MONDAY-FRIDAY

|                     |                     |                    |                        |                         |                              |                       |                       |                               |
|---------------------|---------------------|--------------------|------------------------|-------------------------|------------------------------|-----------------------|-----------------------|-------------------------------|
| 5054 Parkcenter Ave | 5139 Parkcenter Ave | 3111 Hayden Run Rd | Resler Dr & Sawmill Rd | Kenny Rd & Henderson Rd | W N Broadway & Clearview Ave | E Long St & N High St | S 3rd St & E Broad St | COTA Transit Terminal (Bay 7) |
| <b>L</b>            | <b>J</b>            | <b>I</b>           | <b>H</b>               | <b>G</b>                | <b>F</b>                     | <b>E</b>              | <b>C</b>              | <b>A</b>                      |
| -                   | 6:52                | 6:59               | 7:04                   | 7:16                    | 7:22                         | 7:35                  | 7:37                  | 7:40                          |

Beyond this point, transit vehicles may run UP TO FIVE MINUTES EARLY.

► NORTH

MONDAY-FRIDAY

|                               |                         |                          |                             |                      |                        |                    |                     |                     |
|-------------------------------|-------------------------|--------------------------|-----------------------------|----------------------|------------------------|--------------------|---------------------|---------------------|
| COTA Transit Terminal (Bay 7) | S 4th St & E Capital St | W Spring St & N Front St | W N Broadway & Kenny Rd (S) | Kenny Rd & Godown Rd | Resler Dr & Sawmill Rd | 3166 Hayden Run Rd | 5054 Parkcenter Ave | 5139 Parkcenter Ave |
| <b>A</b>                      | <b>B</b>                | <b>D</b>                 | <b>F</b>                    | <b>G</b>             | <b>H</b>               | <b>I</b>           | <b>L</b>            | <b>J</b>            |
| <b>5:09</b>                   | <b>5:12</b>             | <b>5:16</b>              | <b>5:28</b>                 | <b>5:40</b>          | <b>5:46</b>            | <b>5:49</b>        | <b>5:53</b>         | -                   |

Beyond this point, transit vehicles may run UP TO FIVE MINUTES EARLY.

PM times shown in **BOLD**